

**Byers Gill Solar
EN010139**

2.3 Street Works, Rights of Way and Access Plans

Planning Act 2008

APFP Regulation 5(2)(k)

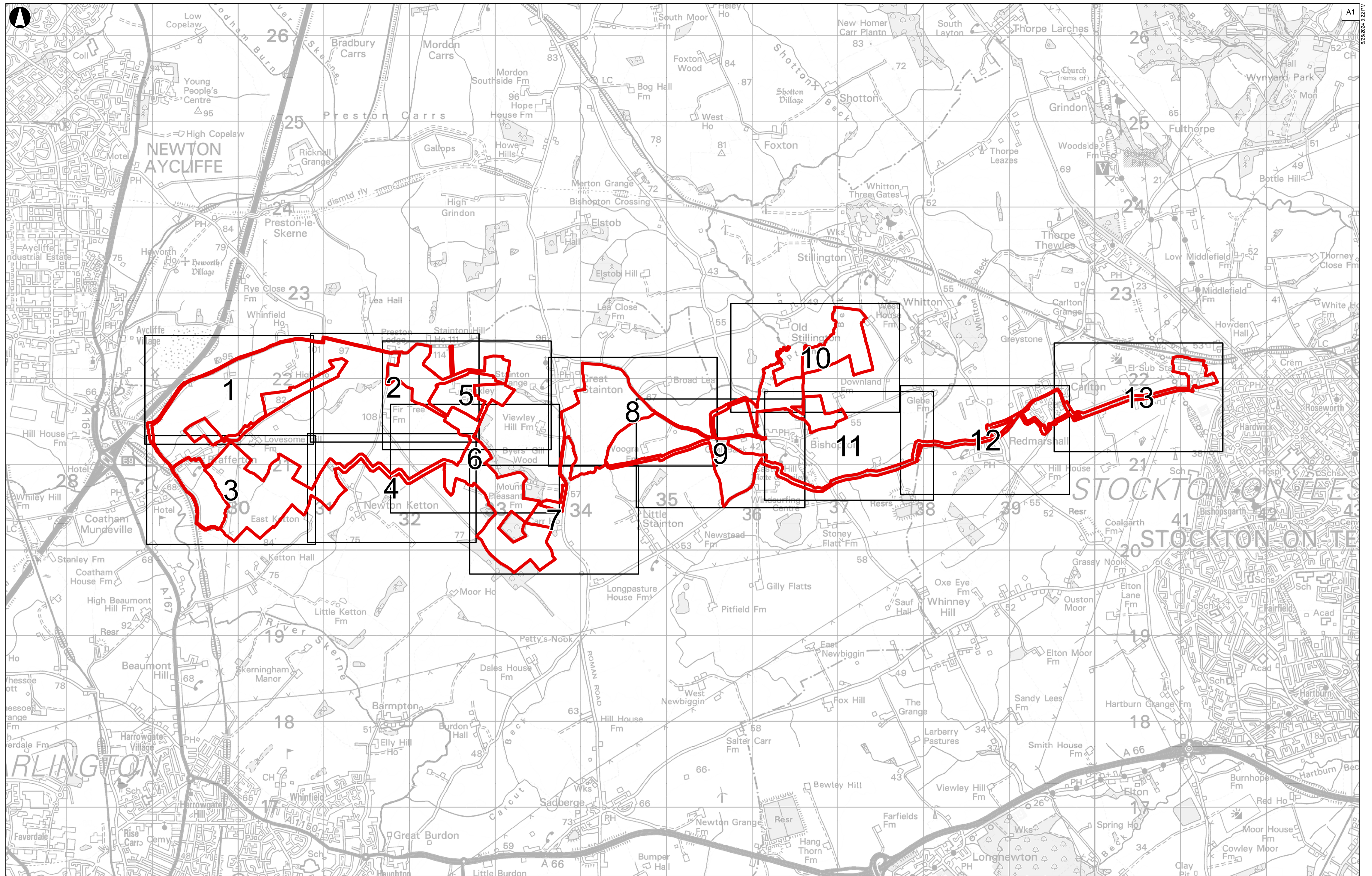
Infrastructure Planning (Applications: Prescribed Forms
and Procedure) Regulations 2009


Volume 2

June 2024

Revision 3





 Order Limits
 Key Plan

Coordinate System: British National Grid
 This map is reproduced from Ordnance Survey material with the permission of Ordnance Survey on behalf of the controller of Her Majesty's Stationery Office. © Crown Copyright. Unauthorised reproduction infringes Crown copyright and may lead to prosecution or civil proceedings. LICENCE NUMBER: 0100031673 (2022)

Metres

0 410 820 1,640

P04	25/06/2024	JEP	LM	TS	DB
Rev	Date	By	Chkd	Appd	Authd

Client

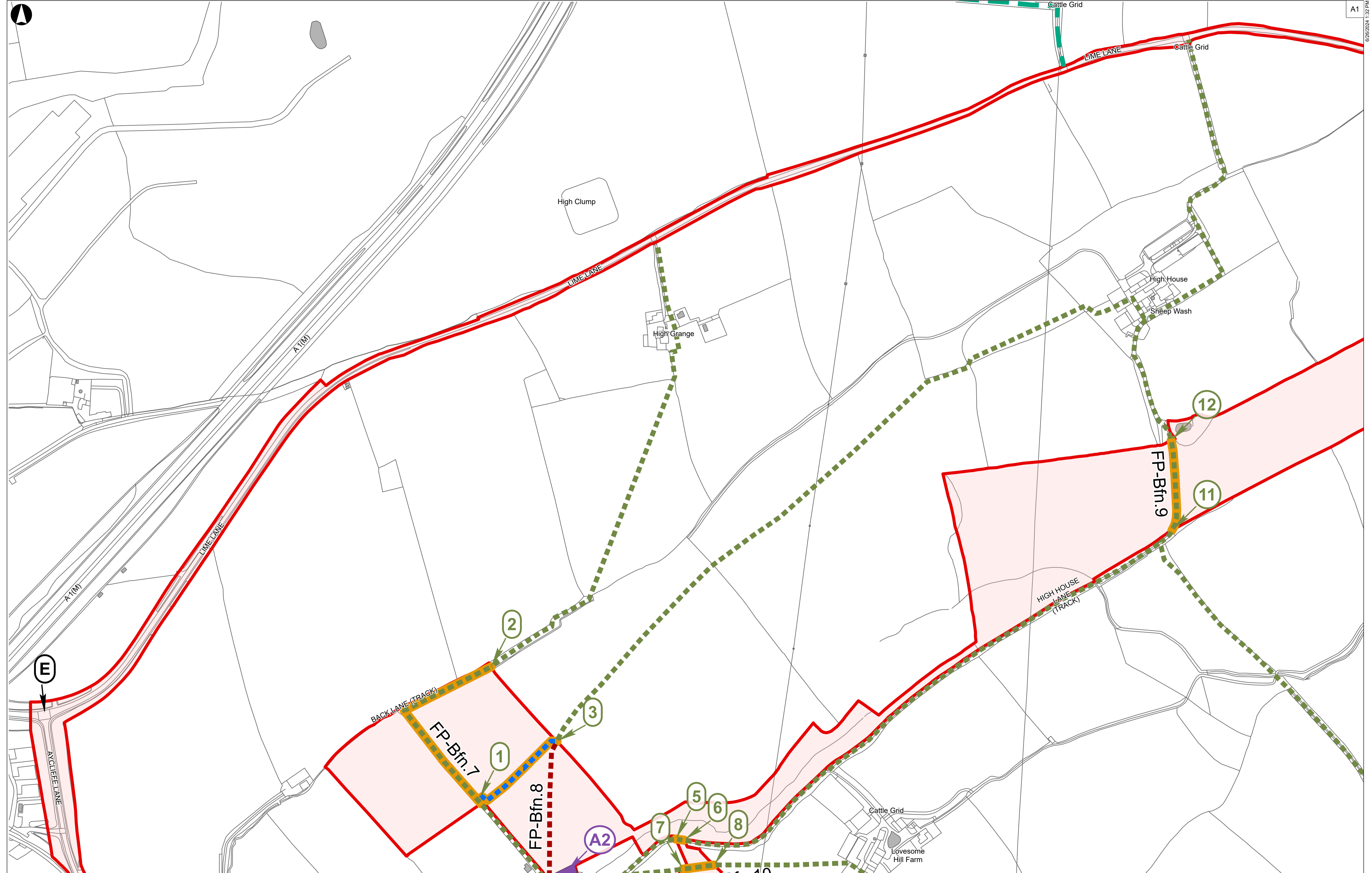


Project Name
Byers Gill Solar

Drawing Title
**Street Works, Public Rights of Way & Access Plans Key Plan
 APFP Regulation 5(2)(k)**

Scale at A1
1:20,000
 Role
Issue
 Suitability
APFP Regulation 5(2)(k)
 Project Number
286386-00
 Drawing Name
BGS-APFP-00002

Rev
P04



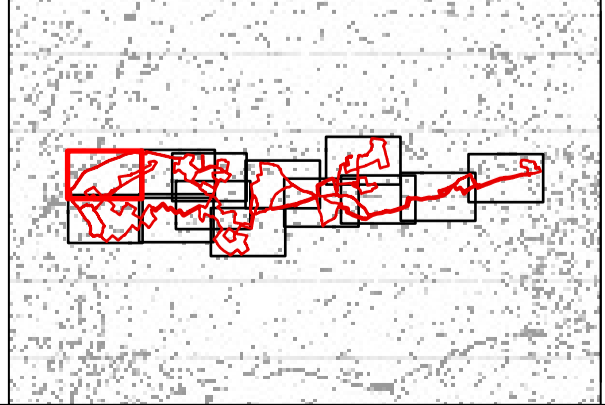
Order Limits

- Existing Footpath
- Existing Bridleway

PRoW Management

- Proposed new public right of way
- Proposed extent of permanent stopping up of PRoW

- Proposed extent of temporary stopping up of PRoW
- Access Point
- Public Rights of Way to be stopped up (Schedule 5)
- Streets subject to street works (Schedule 3)
- Alteration of streets and access to works (Schedules 4 and 6)



Coordinate System: British National Grid

This map is reproduced from Ordnance Survey material with the permission of Ordnance Survey on behalf of the controller of Her Majesty's Stationary Office. © Crown Copyright. Unauthorised reproduction infringes Crown copyright and may lead to prosecution or civil proceedings. LICENCE NUMBER: 0100031673 (2022)

Metres

0 50 100 200

IP04	26/06/2024	JEP	LM	TS	DB
Rev	Date	By	Chkd	Appd	Authd

Client

RWE

Project Name

Byers Gill Solar

Drawing Title

Street Works, Public Rights of Way & Access Plans

Sheet 1 of 13

APFP Regulation 5(2)(k)

Scale at A1

1:2,500

Role

Issue

Suitability

APFP Regulation 5(2)(k)

Project Number

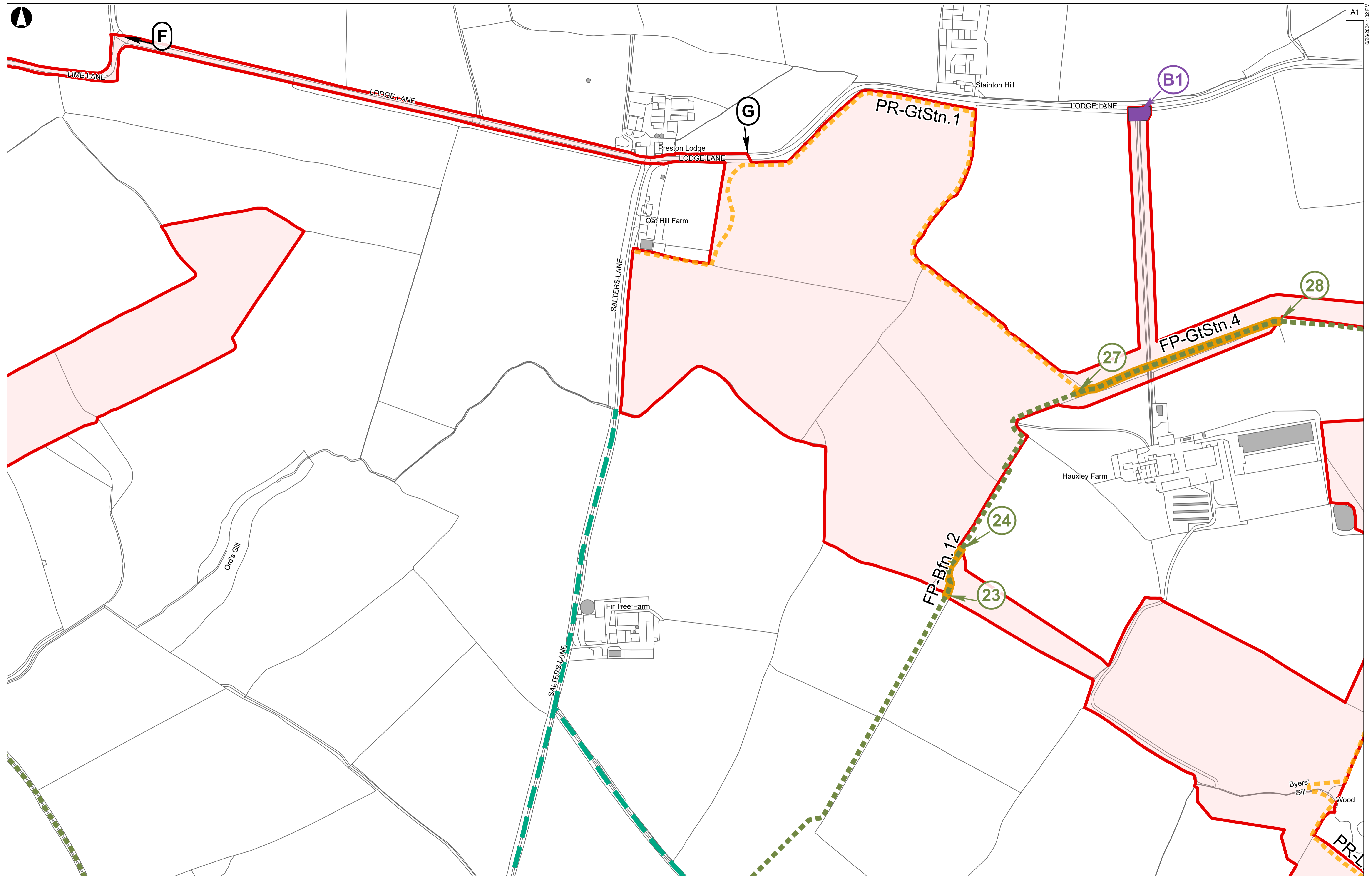
286386-00

Drawing Name

BGS-APFP-00002

Rev

P04



Order Limits

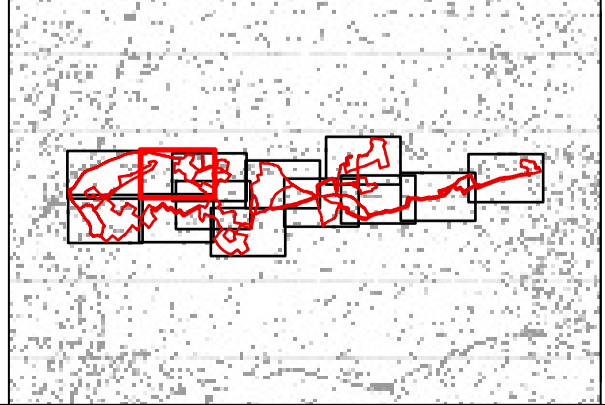
- Existing Footpath
- Existing Bridleway

PRoW Management

- Proposed new permissive route
- Proposed extent of temporary stopping up of PRoW

Access Point

- Public Rights of Way to be stopped up (Schedule 5)
- Streets subject to street works (Schedule 3)
- Alteration of streets and access to works (Schedules 4 and 6)



Coordinate System: British National Grid
 This map is reproduced from Ordnance Survey material with the permission of Ordnance Survey on behalf of the controller of Her Majesty's Stationary Office. © Crown Copyright. Unauthorised reproduction infringes Crown copyright and may lead to prosecution or civil proceedings. LICENCE NUMBER: 0100031673 (2022)

Metres
 0 50 100 200

IP04	26/06/2024	JEP	LM	TS	DB
Rev	Date	By	Chkd	Appd	Authd

Client

Project Name
Byers Gill Solar

Drawing Title
Street Works, Public Rights of Way & Access Plans
 Sheet 2 of 13
APFP Regulation 5(2)(k)

Scale at A1
1:2,500

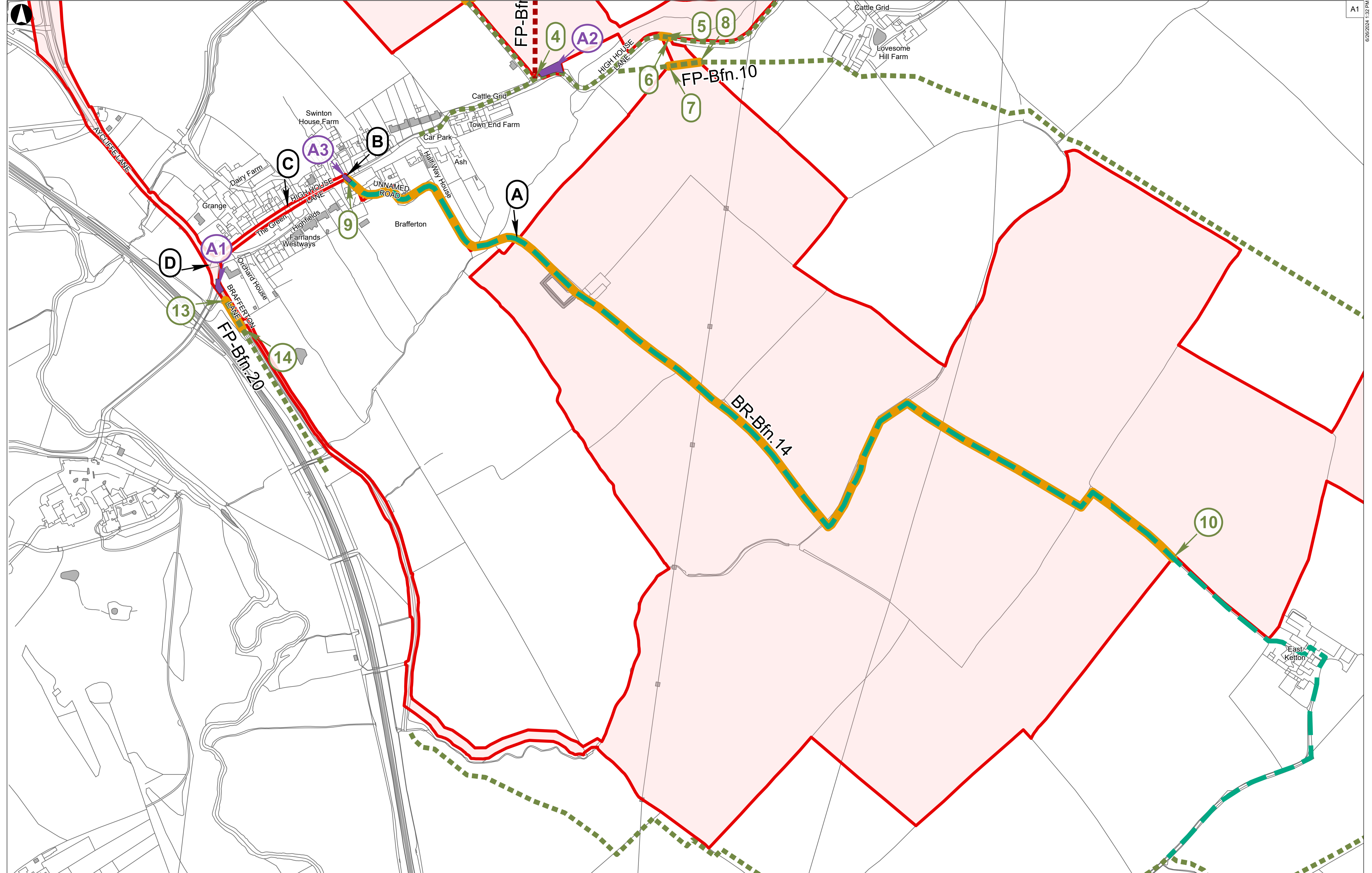
Role
Issue

Suitability
APFP Regulation 5(2)(k)

Project Number
286386-00

Drawing Name
BGS-APFP-00002

Rev
P04



Order Limits

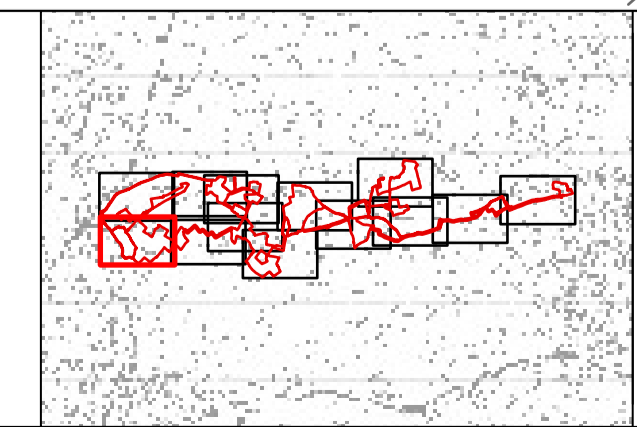
- Existing Footpath
- Existing Bridleway

PRow Management

- Proposed extent of permanent stopping up of PRow
- Proposed extent of temporary stopping up of PRow

Access Point

- Public Rights of Way to be stopped up (Schedule 5)
- Streets subject to street works (Schedule 3)
- Alteration of streets and access to works (Schedules 4 and 6)



Coordinate System: British National Grid

This map is reproduced from Ordnance Survey material with the permission of Ordnance Survey on behalf of the controller of Her Majesty's Stationary Office. © Crown Copyright. Unauthorised reproduction infringes Crown copyright and may lead to prosecution or civil proceedings. LICENCE NUMBER: 0100031673 (2022)

Metres

0 50 100 200

IP04	26/06/2024	JEP	LM	TS	DB
Rev	Date	By	Chkd	Appd	Authd

Client

RWE

Project Name

Byers Gill Solar

Drawing Title

Street Works, Public Rights of Way & Access Plans

Sheet 3 of 13

APFP Regulation 5(2)(k)

Scale at A1

1:2,500

Role

Issue

Suitability

APFP Regulation 5(2)(k)

Project Number

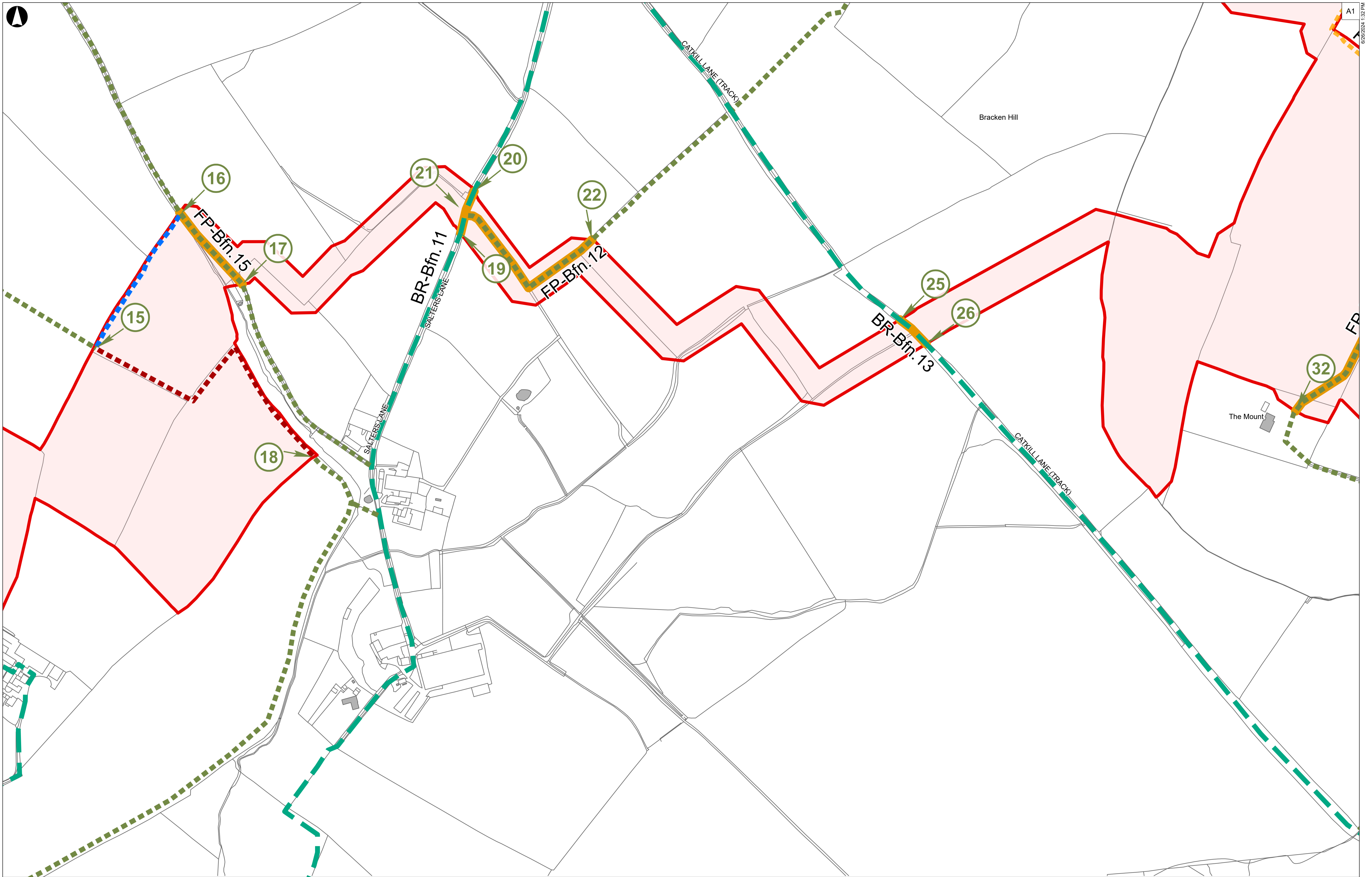
286386-00

Drawing Name

BGS-APFP-00002

Rev

P04

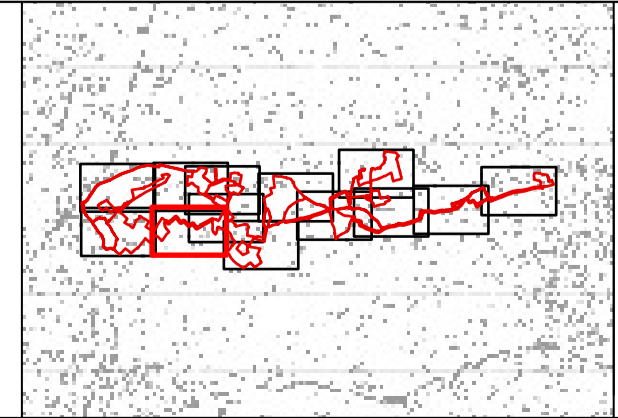


Order Limits

- Red line: Order Limits
- Green dashed line: Existing Footpath
- Green dashed line: Existing Bridleway

PRoW Management

- Blue dashed line: Proposed new public right of way
- Yellow dashed line: Proposed new permissive route
- Red dashed line: Proposed extent of permanent stopping up of PRoW
- Orange dashed line: Proposed extent of temporary stopping up of PRoW
- Green circle with '1': Public Rights of Way to be stopped up (Schedule 5)
- Green circle with 'A': Streets subject to street works (Schedule 3)
- Purple circle with 'A2': Alteration of streets and access to works (Schedules 4 and 6)



Coordinate System: British National Grid
 This map is reproduced from Ordnance Survey material with the permission of Ordnance Survey on behalf of the controller of Her Majesty's Stationary Office. © Crown Copyright. Unauthorised reproduction infringes Crown copyright and may lead to prosecution or civil proceedings. LICENCE NUMBER: 0100031673 (2022)

Metres
 0 50 100 200

PO4	26/06/2024	JEP	LM	TS	DB
Rev	Date	By	Chkd	Appd	Authd

Client

Project Name
Byers Gill Solar

Drawing Title
Street Works, Public Rights of Way & Access Plans
 Sheet 4 of 13
APFP Regulation 5(2)(k)

Scale at A1
1:2,500

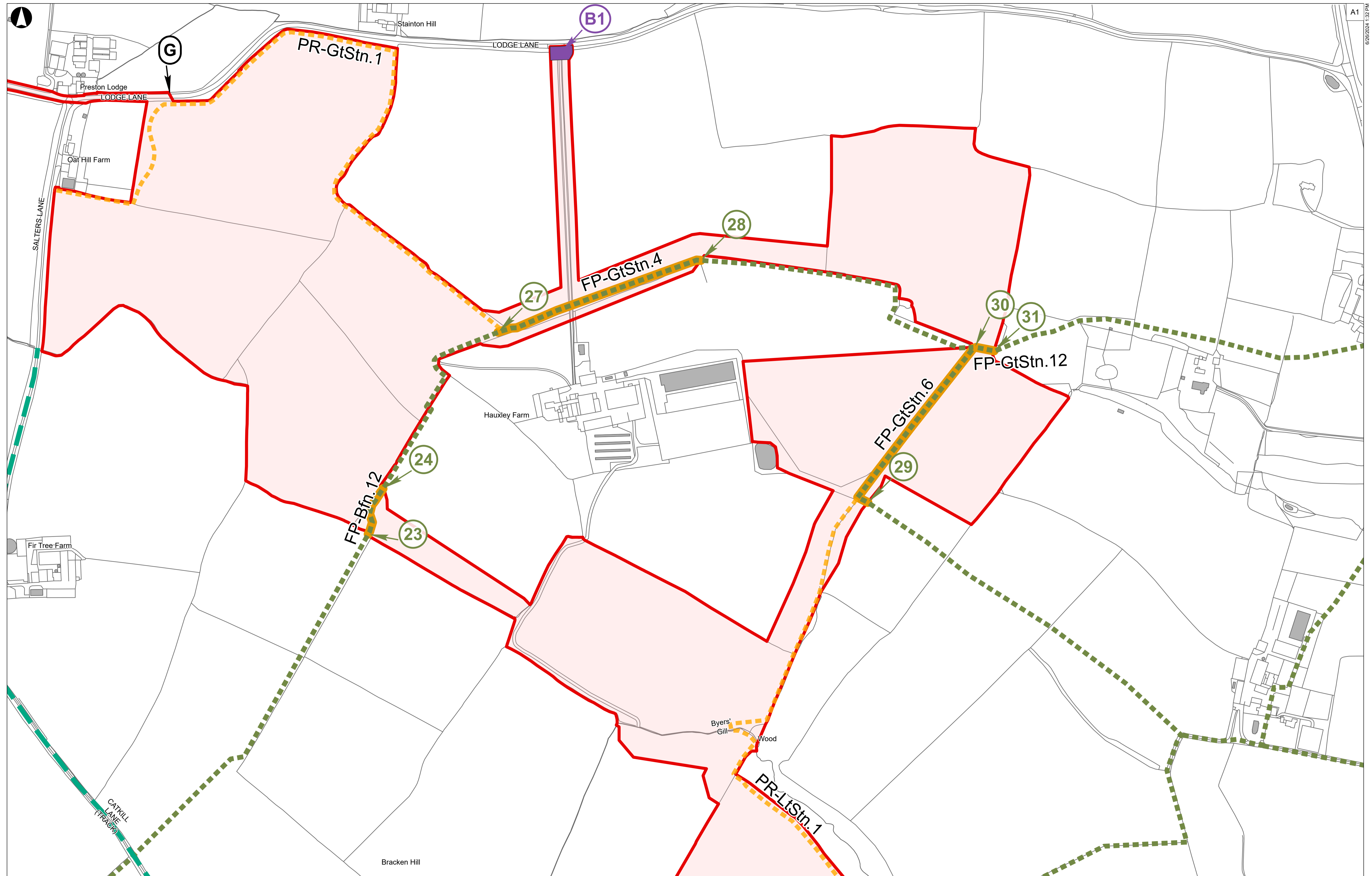
Role
Issue

Suitability
APFP Regulation 5(2)(k)

Project Number
286386-00

Rev
P04

Drawing Name
BGS-APFP-00002



Order Limits

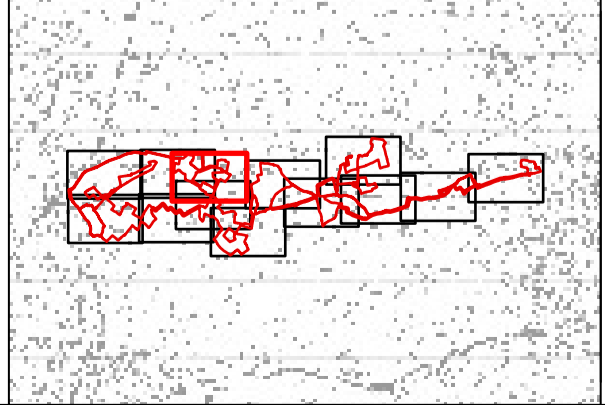
- Existing Footpath
- Existing Bridleway

PRoW Management

- Proposed new permissive route
- Proposed extent of temporary stopping up of PRoW

Access Point

- Public Rights of Way to be stopped up (Schedule 5)
- Streets subject to street works (Schedule 3)
- Alteration of streets and access to works (Schedules 4 and 6)



Coordinate System: British National Grid
 This map is reproduced from Ordnance Survey material with the permission of Ordnance Survey on behalf of the controller of Her Majesty's Stationary Office. © Crown Copyright. Unauthorised reproduction infringes Crown copyright and may lead to prosecution or civil proceedings. LICENCE NUMBER: 0100031673 (2022)

0 50 100 200 Metres

IP04	26/06/2024	JEP	LM	TS	DB
Rev	Date	By	Chkd	Appd	Authd

Client

Project Name
Byers Gill Solar

Drawing Title
Street Works, Public Rights of Way & Access Plans
 Sheet 5 of 13
 APFP Regulation 5(2)(k)

Scale at A1
1:2,500

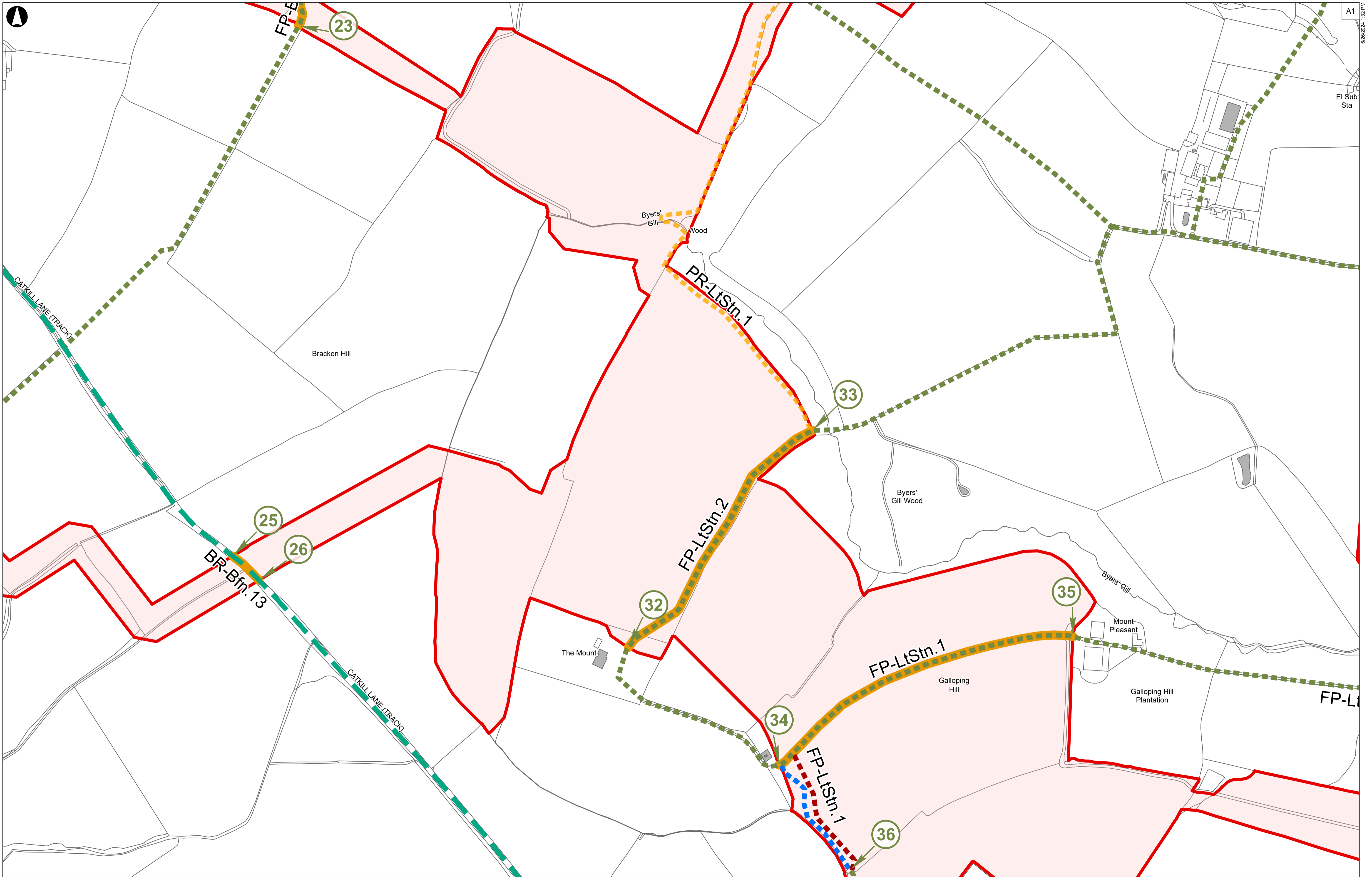
Role
Issue

Suitability
APFP Regulation 5(2)(k)

Project Number
286386-00

Drawing Name
BGS-APFP-00002

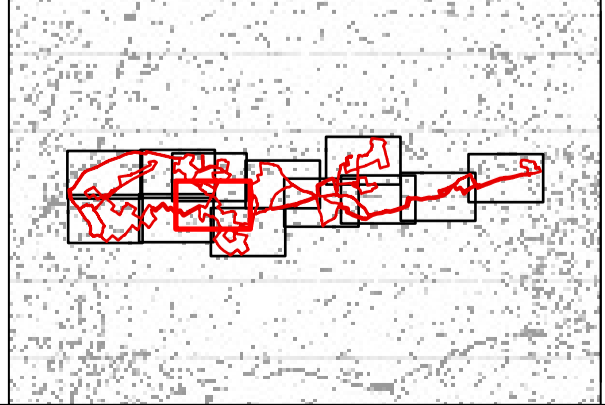
Rev
P04



A1
6/26/2024 1:32 PM

- Order Limits
- Existing Footpath
- Existing Bridleway
- PRoW Management**
- Proposed new public right of way
- Proposed new permissive route

- Proposed extent of permanent stopping up of PRoW
- Proposed extent of temporary stopping up of PRoW
- 1 Public Rights of Way to be stopped up (Schedule 5)
- A Streets subject to street works (Schedule 3)
- A2 Alteration of streets and access to works (Schedules 4 and 6)



Coordinate System: British National Grid
 This map is reproduced from Ordnance Survey material with the permission of Ordnance Survey on behalf of the controller of Her Majesty's Stationary Office. © Crown Copyright. Unauthorised reproduction infringes Crown copyright and may lead to prosecution or civil proceedings. LICENCE NUMBER: 0100031673 (2022)

Metres

0 50 100 200

IP04	26/06/2024	JEP	LM	TS	DB
Rev	Date	By	Chkd	Appd	Authd

Client

RWE

Project Name
Byers Gill Solar

Drawing Title
Street Works, Public Rights of Way & Access Plans
 Sheet 6 of 13
APFP Regulation 5(2)(k)

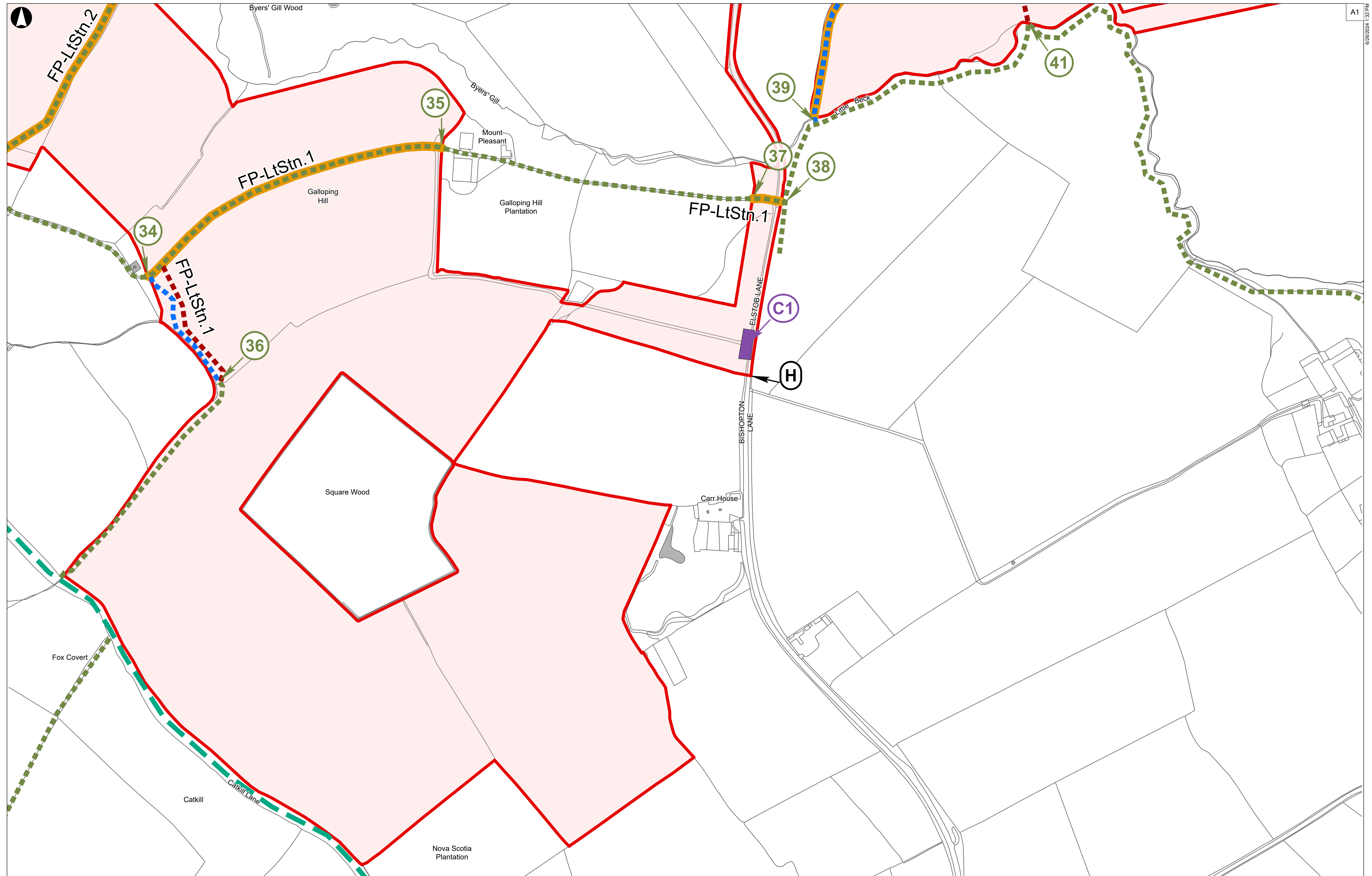
Scale at A1
1:2,500
 Role
Issue

Suitability
APFP Regulation 5(2)(k)

Project Number
286386-00

Drawing Name
BGS-APFP-00002

Rev
P04



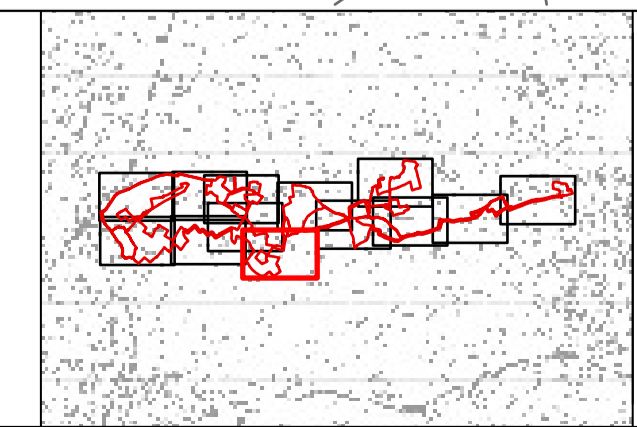
Order Limits

- Existing Footpath
- Existing Bridleway

PRoW Management

- Proposed new public right of way
- Proposed extent of permanent stopping up of PRoW

- Proposed extent of temporary stopping up of PRoW
- Access Point
- Public Rights of Way to be stopped up (Schedule 5)
- Streets subject to street works (Schedule 3)
- Alteration of streets and access to works (Schedules 4 and 6)



Coordinate System: British National Grid

This map is reproduced from Ordnance Survey material with the permission of Ordnance Survey on behalf of the controller of Her Majesty's Stationery Office. © Crown Copyright. Unauthorised reproduction infringes Crown copyright and may lead to prosecution or civil proceedings. LICENCE NUMBER: 0100031673 (2022)

0 50 100 200 Metres

PO4	26/06/2024	JEP	LM	TS	DB
Rev	Date	By	Chkd	Appd	Authd

Client

RWE

Project Name
Byers Gill Solar

Drawing Title
Street Works, Public Rights of Way & Access Plans
Sheet 7 of 13
APFP Regulation 5(2)(k)

Scale at A1
1:2,500

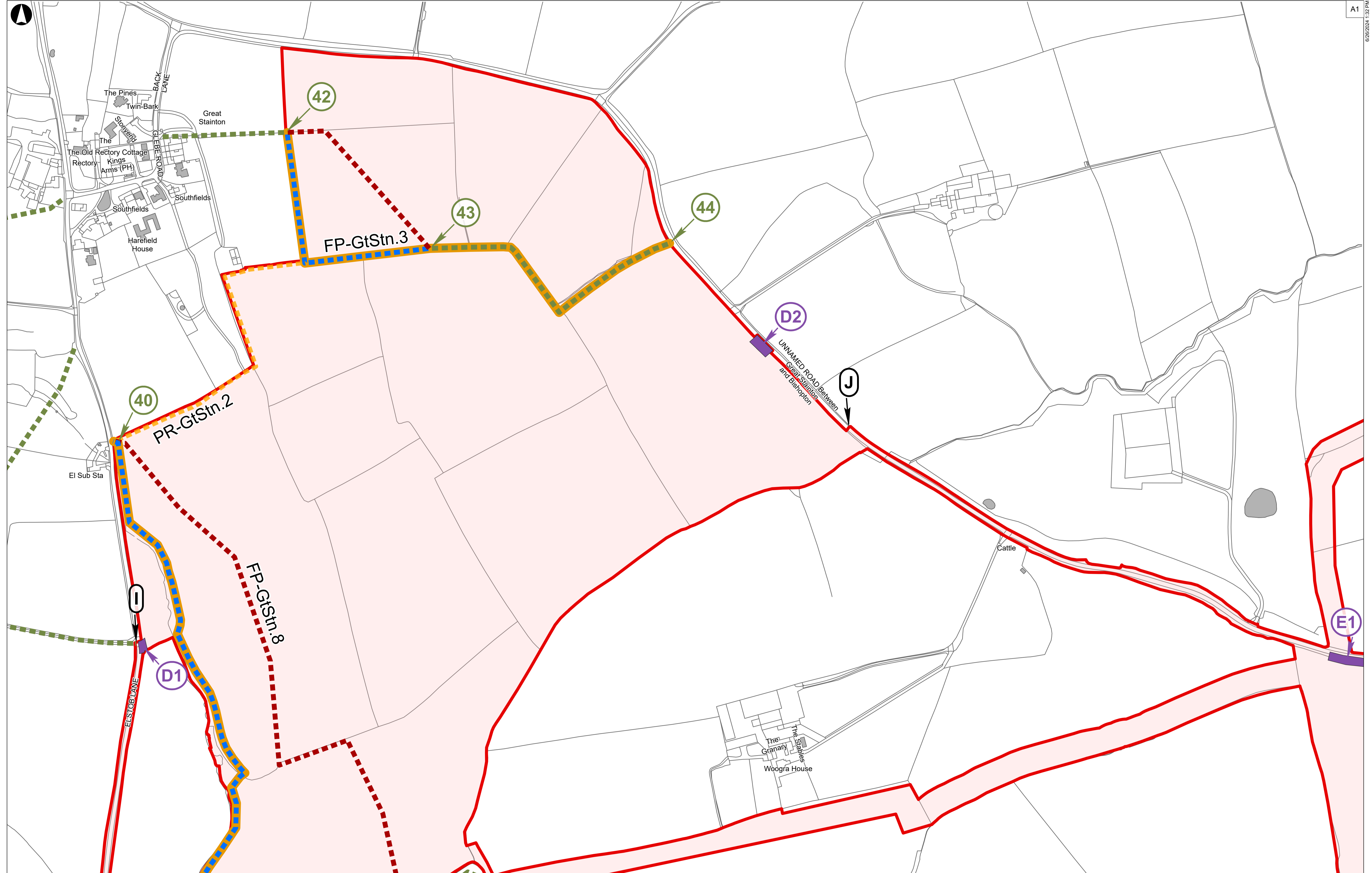
Role
Issue

Suitability
APFP Regulation 5(2)(k)

Project Number
286386-00

Drawing Name
BGS-APFP-00002

Rev
P04



Order Limits

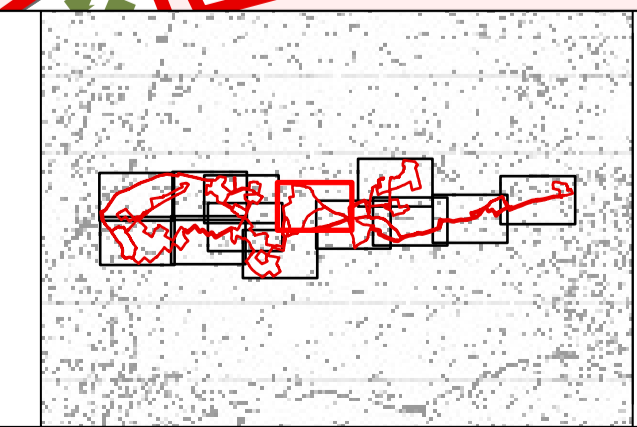
- Existing Footpath

PRoW Management

- Proposed new public right of way
- Proposed new permissive route
- Proposed extent of permanent stopping up of PRoW
- Proposed extent of temporary stopping up of PRoW

Access Point

- Public Rights of Way to be stopped up (Schedule 5)
- Streets subject to street works (Schedule 3)
- Alteration of streets and access to works (Schedules 4 and 6)



Coordinate System: British National Grid

This map is reproduced from Ordnance Survey material with the permission of Ordnance Survey on behalf of the controller of Her Majesty's Stationary Office. © Crown Copyright. Unauthorised reproduction infringes Crown copyright and may lead to prosecution or civil proceedings. LICENCE NUMBER: 0100031673 (2022)

Metres

0 50 100 200

PO4	26/06/2024	JEP	LM	TS	DB
Rev	Date	By	Chkd	Appd	Authd

Client

Byers Gill Solar

Project Name

Byers Gill Solar

Drawing Title

Street Works, Public Rights of Way & Access Plans

Sheet 8 of 13

APFP Regulation 5(2)(k)

Scale at A1

1:2,500

Role

Issue

Suitability

APFP Regulation 5(2)(k)

Project Number

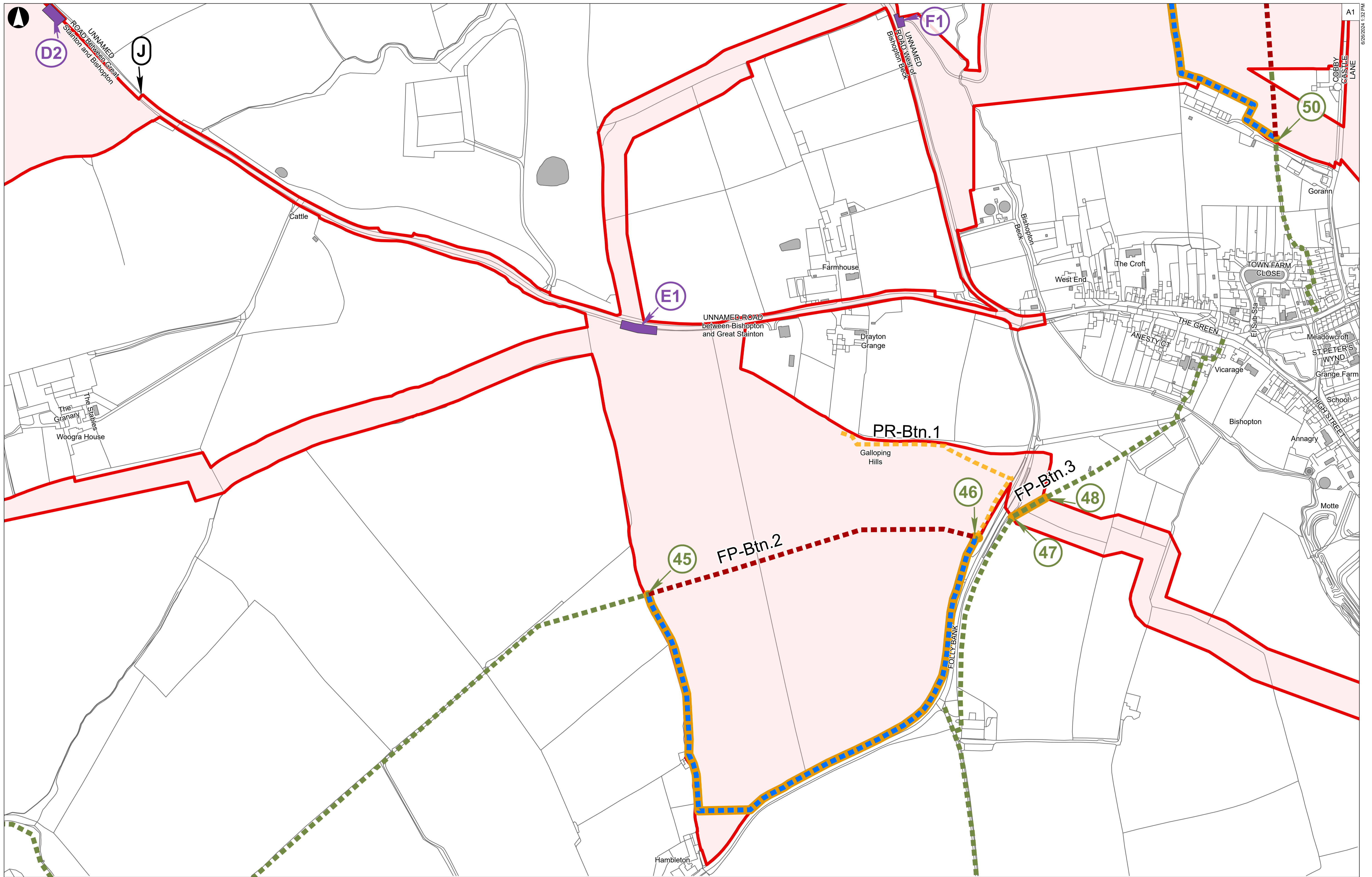
286386-00

Rev

P04

Drawing Name

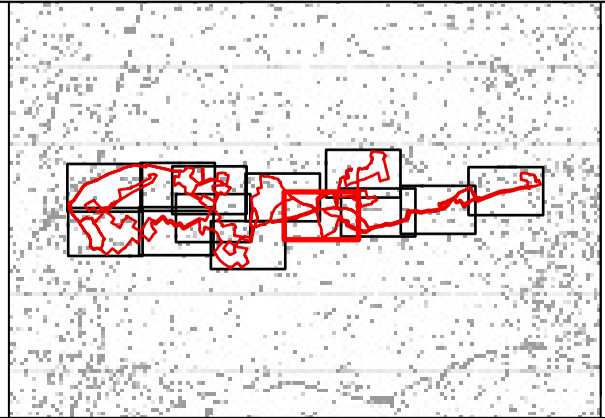
BGS-APFP-00002



6/26/2024 1:32 PM

- Order Limits
 - Existing Footpath
 - Proposed new public right of way
 - Proposed new permissive route
 - Proposed extent of permanent stopping up of PRoW
- PRoW Management**

- Proposed extent of temporary stopping up of PRoW
- Access Point
- 1 Public Rights of Way to be stopped up (Schedule 5)
- A Streets subject to street works (Schedule 3)
- A2 Alteration of streets and access to works (Schedules 4 and 6)



Coordinate System: British National Grid
 This map is reproduced from Ordnance Survey material with the permission of Ordnance Survey on behalf of the controller of Her Majesty's Stationary Office. © Crown Copyright. Unauthorised reproduction infringes Crown copyright and may lead to prosecution or civil proceedings. LICENCE NUMBER: 0100031673 (2022)

Metres

0 50 100 200

IP04	26/06/2024	JEP	LM	TS	DB
Rev	Date	By	Chkd	Appd	Authd

Client

RWE

Project Name
Byers Gill Solar

Drawing Title
Street Works, Public Rights of Way & Access Plans
 Sheet 9 of 13
APFP Regulation 5(2)(k)

Scale at A1
1:2,500

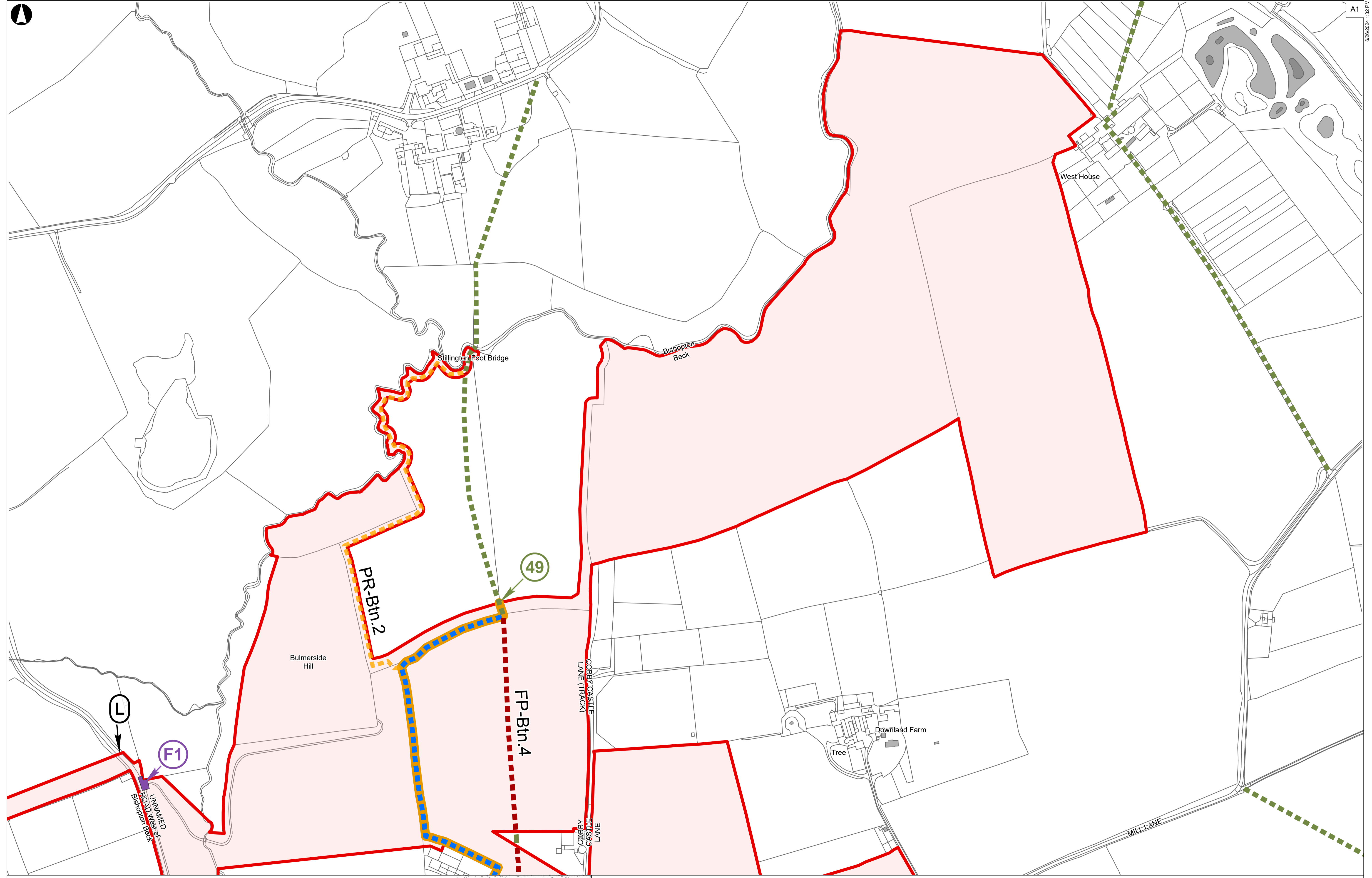
Role
Issue

Suitability
APFP Regulation 5(2)(k)

Project Number
286386-00

Drawing Name
BGS-APFP-00002

Rev
P04



Order Limits

- Red outline: Order Limits

PRoW Management

- Blue dashed line: Proposed new public right of way
- Yellow dashed line: Proposed new permissive route
- Red dashed line: Proposed extent of permanent stopping up of PRoW

Proposed extent of temporary stopping up of PRoW

- Yellow dashed line: Proposed extent of temporary stopping up of PRoW

Access Point

- Purple square: Access Point

Public Rights of Way to be stopped up (Schedule 5)

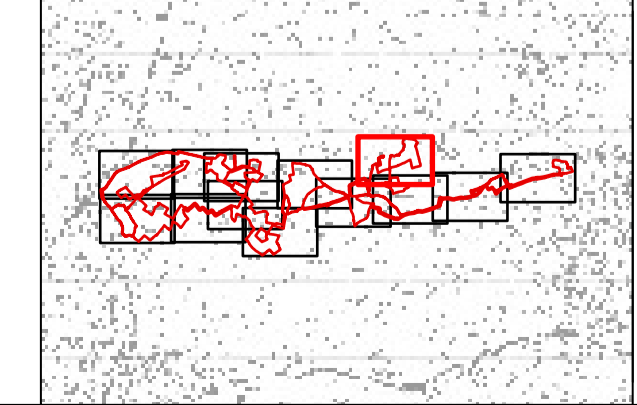
- Green circle with 1: Public Rights of Way to be stopped up (Schedule 5)

Streets subject to street works (Schedule 3)

- Green circle with A: Streets subject to street works (Schedule 3)

Alteration of streets and access to works (Schedules 4 and 6)

- Purple circle with A2: Alteration of streets and access to works (Schedules 4 and 6)



Coordinate System: British National Grid

This map is reproduced from Ordnance Survey material with the permission of Ordnance Survey on behalf of the controller of Her Majesty's Stationery Office. © Crown Copyright. Unauthorised reproduction infringes Crown copyright and may lead to prosecution or civil proceedings. LICENCE NUMBER: 0100031673 (2022)

0 50 100 200 Metres

IP04	20/06/2024	JEP	LM	TS	DB
Rev	Date	By	Chkd	Appd	Authd

Client

RWE

Project Name

Byers Gill Solar

Drawing Title

Street Works, Public Rights of Way & Access Plans

Sheet 10 of 13

APFP Regulation 5(2)(k)

Scale at A1

1:2,500

Role

Issue

Suitability

APFP Regulation 5(2)(k)

Project Number

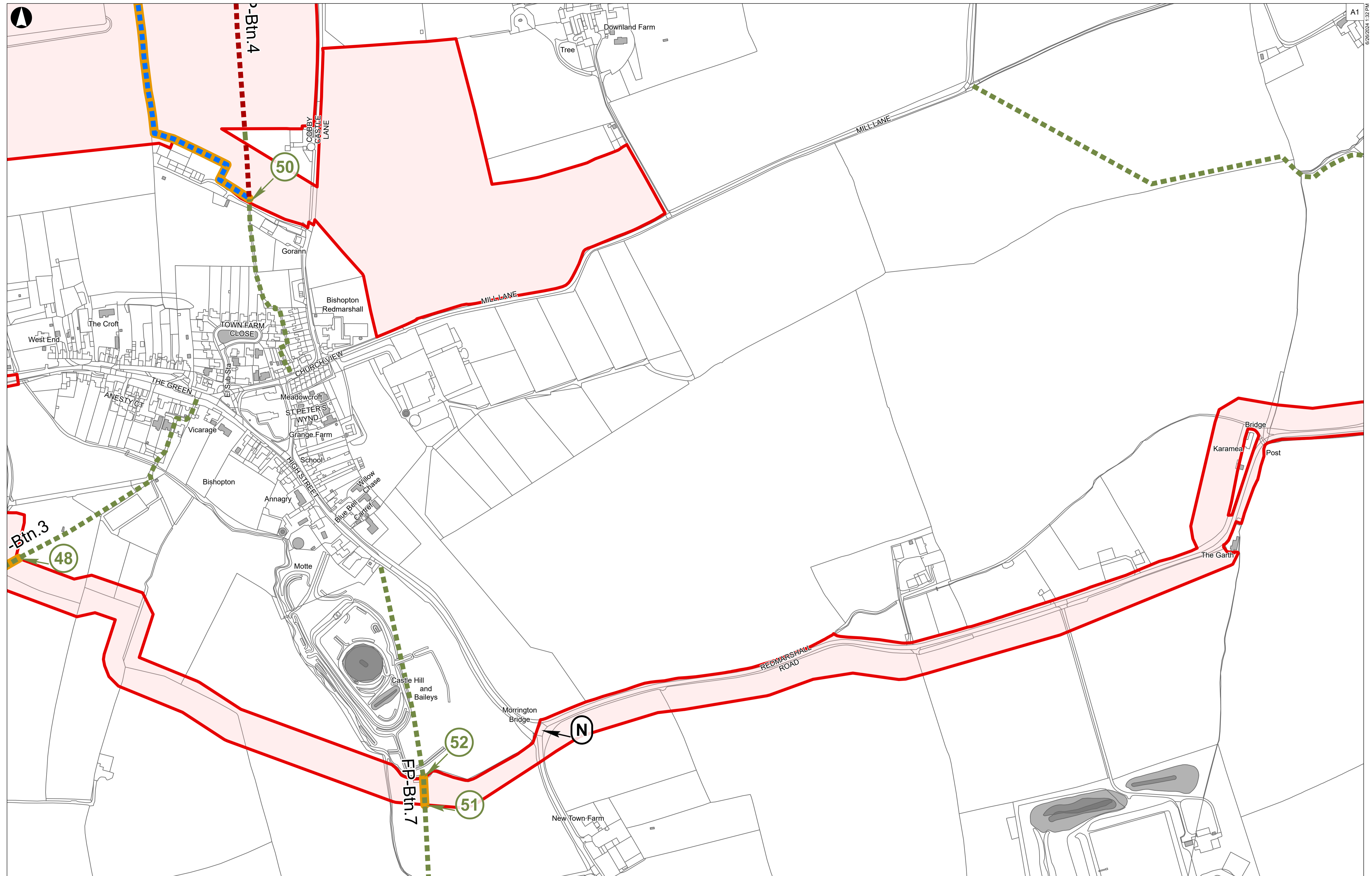
286386-00

Drawing Name

BGS-APFP-00002

Rev

P04



- Order Limits
- Existing Footpath
- PRoW Management**
- Proposed new public right of way
- Proposed extent of permanent stopping up of PRoW

- Proposed extent of temporary stopping up of PRoW
- 1 Public Rights of Way to be stopped up (Schedule 5)
- A Streets subject to street works (Schedule 3)
- A2 Alteration of streets and access to works (Schedules 4 and 6)



Coordinate System: British National Grid
 This map is reproduced from Ordnance Survey material with the permission of Ordnance Survey on behalf of the controller of Her Majesty's Stationary Office. © Crown Copyright. Unauthorised reproduction infringes Crown copyright and may lead to prosecution or civil proceedings. LICENCE NUMBER: 0100031673 (2022)

Metres

0 50 100 200

IP04	26/06/2024	JEP	LM	TS	DB
Rev	Date	By	Chkd	Appd	Authd



Project Name
Byers Gill Solar

Drawing Title
Street Works, Public Rights of Way & Access Plans
 Sheet 11 of 13
APFP Regulation 5(2)(k)

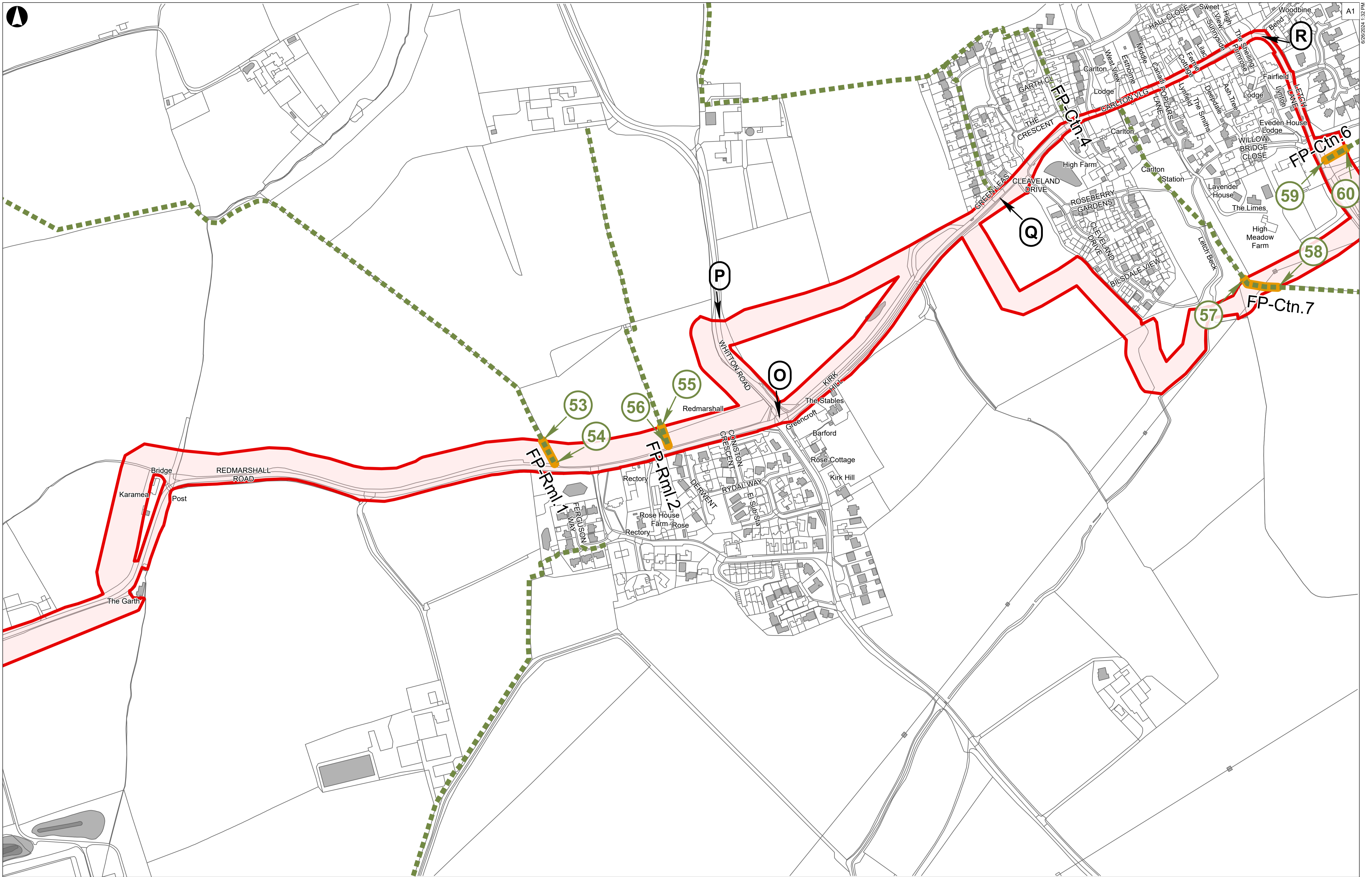
Scale at A1
1:2,500
 Role
Issue

Suitability
APFP Regulation 5(2)(k)

Project Number
286386-00

Drawing Name
BGS-APFP-00002

Rev
P04



Order Limits

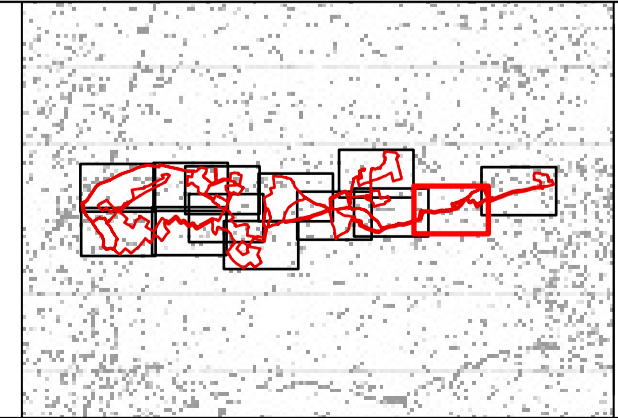
Existing Footpath

Proposed extent of temporary stopping up of PPRoW

1 Public Rights of Way to be stopped up (Schedule 5)

A Streets subject to street works (Schedule 3)

A2 Alteration of streets and access to works (Schedules 4 and 6)



Coordinate System: British National Grid

This map is reproduced from Ordnance Survey material with the permission of Ordnance Survey on behalf of the controller of Her Majesty's Stationary Office. © Crown Copyright. Unauthorised reproduction infringes Crown copyright and may lead to prosecution or civil proceedings. LICENCE NUMBER: 0100031673 (2023)

0 50 100 200 Metres

PO4	26/06/2024	JEP	LM	TS	DB
Rev	Date	By	Chkd	Appd	Authd

Client

RWE

Project Name

Byers Gill Solar

Drawing Title

Street Works, Public Rights of Way & Access Plans

Sheet 12 of 13

APFP Regulation 5(2)(k)

Scale at A1

1:2,500

Role

Issue

Suitability

APFP Regulation 5(2)(k)

Project Number

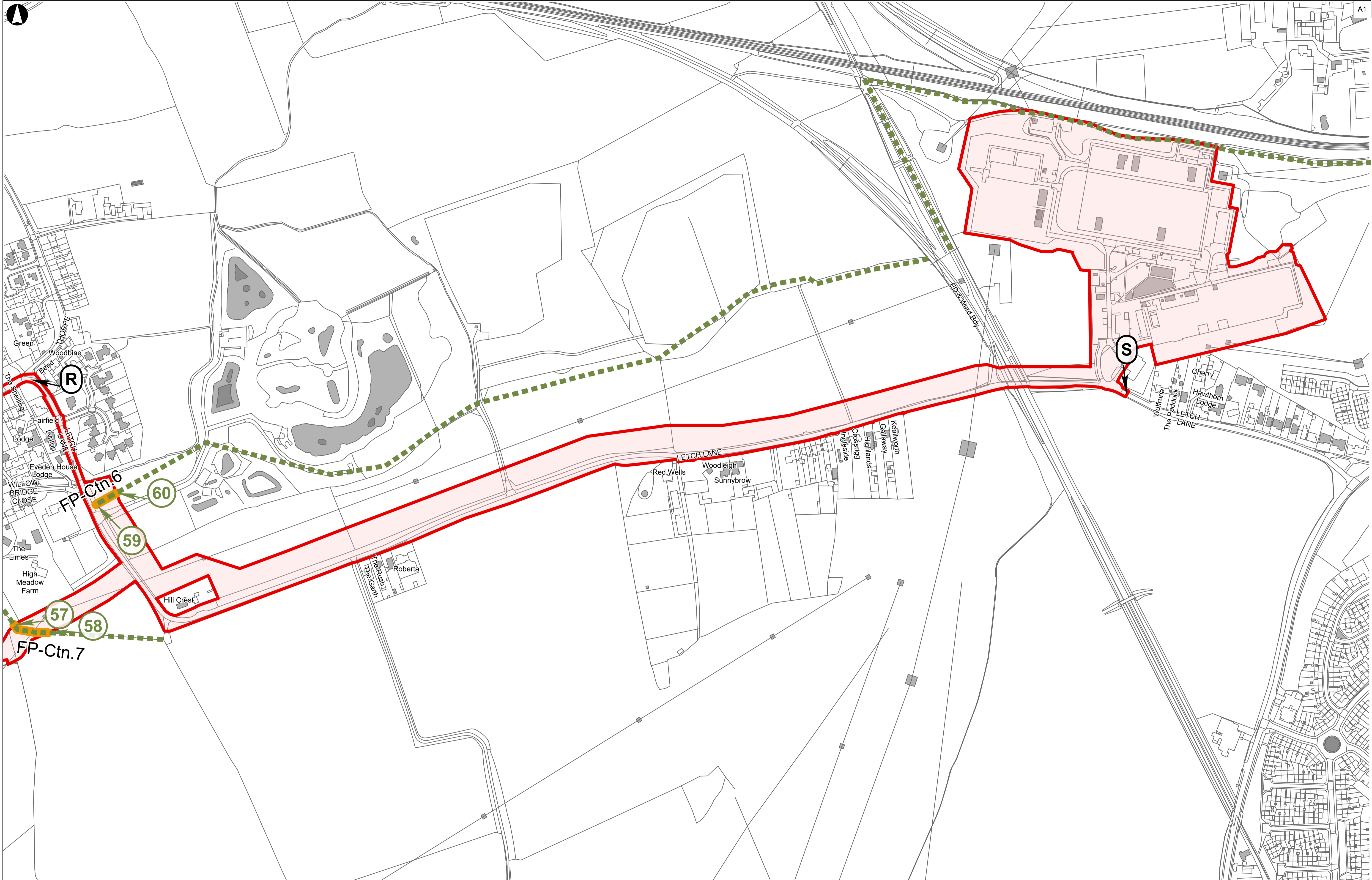
286386-00

Drawing Name

BGS-APFP-00002

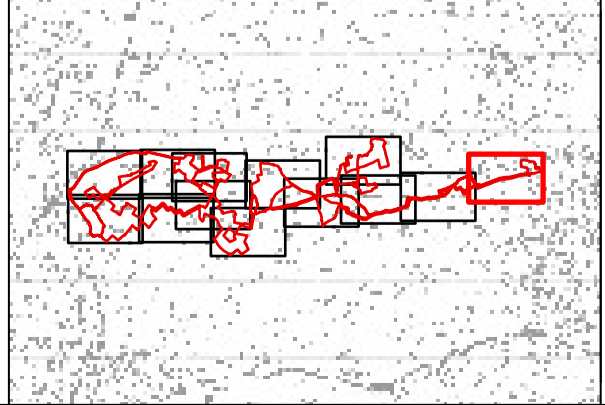
Rev

P04



- Order Limits
- Existing Footpath
- Proposed extent of temporary stopping up of PRow

- 1 Public Rights of Way to be stopped up (Schedule 5)
- A Streets subject to street works (Schedule 3)
- A2 Alteration of streets and access to works (Schedules 4 and 6)



Coordinate System: British National Grid
 This map is reproduced from Ordnance Survey material with the permission of Ordnance Survey on behalf of the controller of Her Majesty's Stationery Office. © Crown Copyright. Unauthorised reproduction infringes Crown copyright and may lead to prosecution or civil proceedings. LICENCE NUMBER: 0100031673 (2022)

Metres

0 50 100 200

P04	26/06/2024	JEP	LM	TS	DB
Rev	Date	By	Chkd	Appd	Authd

Client

RWE

Project Name
Byers Gill Solar

Drawing Title
Street Works, Public Rights of Way & Access Plans
 Sheet 13 of 13
APFP Regulation 5(2)(k)

Scale at A1
1:2,500

Role
Issue

Suitability
APFP Regulation 5(2)(k)

Project Number
286386-00

Drawing Name
BGS-APFP-00002

Rev
P04